






















5

6

Legend for all Maps in Guide

-  Bicycle
-  Walking
-  Walking/Horse
-  Baseball
-  Basketball
-  Beach
-  Foot Bridge
-  Playground
-  Tennis
-  Parking
-  Quadrants
-  Bicycling
-  Car-Top
-  Riding
-  Parking
-  Picnic
-  Playground
-  Racks
-  Ramp
-  Restroom
-  Scenic



Quick response (QR) codes can be scanned with a bar code reader application to put the trailhead coordinates (in decimal degrees WGS 84) into a phone or GPS device.



0 2,250 4,500 9,000 Feet  
1 inch = 9,000 feet

⑩ Number indicates page number.  
Trail sites in guide are in alphabetical order by quadrant.