

LEGEND

















-  SAND BEACH
-  MARITIME BLUFF
-  COSTAL OAK-HICKORY FOREST
-  MOWED
-  PAVED/ IMPERVIOUS
-  POND
-  MOWED WITH TREES
-  RED MAPLE-HARDWOOD SWAMP
-  SUCCESSIONAL SOUTHERN HARDWOOD
-  LANDSCAPED
-  UNVEGETATED
-  BUILDING
-  GREENS (FERTILIZED)
-  FAIRWAYS (FERTILIZED)
-  TEES (FERTILIZED)
-  PROJECT SITE

FIGURE 2-8
HABITAT MAP

The Preserve at
Indian Hills
Northport

Draft EIS



Source: NYS Orthoimagery Program 2013
Scale: 1" = 600'

